

Jatindra-Rajendra Mahavidyalaya

ESTD-1986



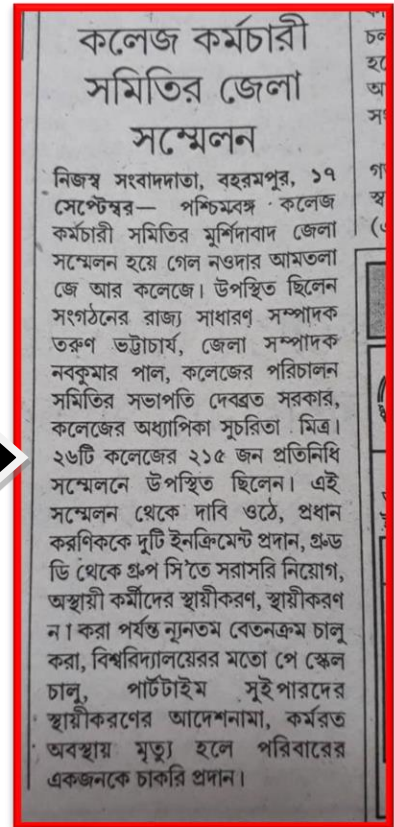
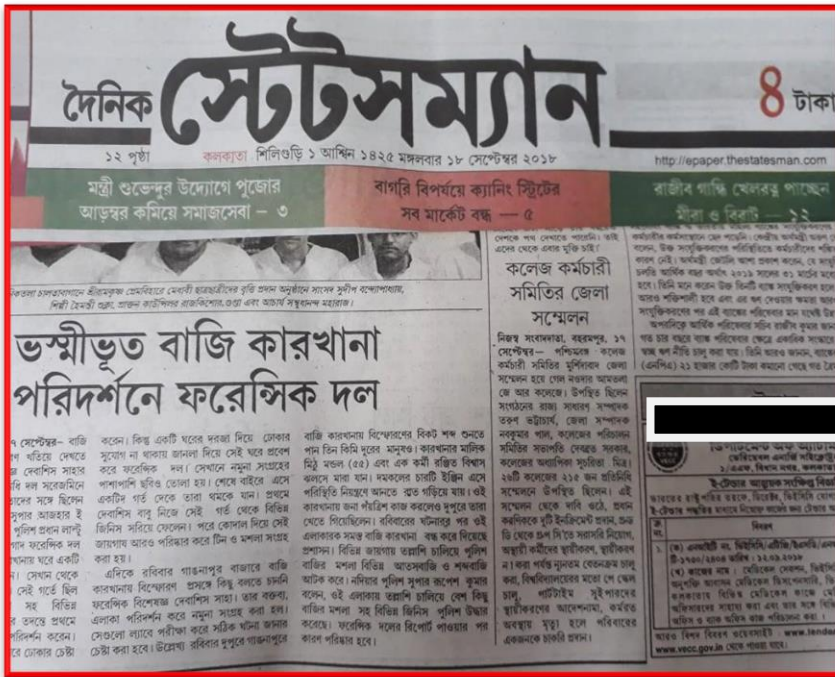
VILL. + P.O. – AMTALA, P.S. – NOWDA, DIST. – MURSHIDABAD, PIN – 742121

3.4.3.1: Number of extension and outreach Programs conducted in collaboration with industry, community, and Non- Government Organizations through NSS/ NCC etc., year wise during the last five years –

1. District Conference of College Employees' Association

Date : 16.09.2018

Photographs –





2. Swachhata Hi Seba
Date- 24.09.2018



3. Visit to Amtala Primary School for Good Health and Habits Date – 19.03.2019



4. Safe Drive Save Life
Date – 20.03.2019



5. Inclusion of Maulavis in the Social Movement against the Early Marriage

Date – 03.05.2019



6. Visit to adopted village (Kanapara) : An Awareness Camp on Dengue
Date – 12.06.2019



7. Canvassing the Benefits of Reservation Policy among the Tribal People

Date – 08.07.2019



8. Stay Green Stay Clean

Date – 01.08.2019



9. RELIEF DONATION AND MEDICAL AID SUPPLY to Old People Of Amtala Area through Ramdhanu (NGO), Date – 07.05.2021

← Geetali Bera 🔍

Geetali Bera
May 7, 2021 · 🧑

নওদা বা পার্শ্ববর্তী এলাকার কোনো বৃদ্ধ, বৃদ্ধা বা করোনা আক্রান্ত বা অন্য কোনো শারীরিক কারণে অসুস্থ, কোনো ব্যক্তি প্রয়োজনীয় ঔষধ বা বাজার বা অন্য কাজ করতে পারছেন না, তবে আমাদের জানান আমরা পৌঁছে দেওয়ার যথা সাধ্য চেষ্টা করব।

পর্যায়- 7001181525/হাসিনুর - 9593159463
লাওলি- 7076765485/আরিফ - 7718153050
সঙ্গ - 8617472633

রামধনু
মানুষ_মানুষের_জন্য

👍 Like 💬 Comment 📧 Send ➦ Share


👍❤️ Badsha Jahangir and 49 others

Nawab Sharif
Darun mam.
2y Like Reply

Pratik Biswas
ধন্যবাদ ম্যাম 🙏
2y Like Reply

Write a comment...

Date – 07-09/06/2021



English Translation of Media Coverage **“Puber Moina”** : On the initiative of three colleges of West Bengal – Bangavasi Evening College of Kolkata; Sewnarayan Rameswar Fatepuria College and Jatindra Rajendra Mahavidyalaya of Murshidabad – adequate arrangements were made to deliver relief goods to the Yaas victims in some of the islands of Sundarbans during 7th-9th June, 2021. Three joint community kitchens were temporarily set up to feed the flood-affected people living in Kumirmari and Sonargaon areas under Gosaba block of Sundarban. To this end, a stock of pulses, potatoes, onions, ginger, garlic, edible oil, cooking spices, eggs, soybeans, and so on groceries were supplied to these affected regions. By making provision of these relief items for the noble purpose of delivering food to the needy and hungry people, at least two nutritious meals a day were provided to nearly 2,000 vulnerable people in the flooded islands of the Sundarban forest.

11. Awareness Program on Omicron Virus and Mask Distribution

Date – 14.12.2021



12. Towards a Dowry-free Tomorrow: A Village March to Promote Gender Equality
Date – 04.03.2022



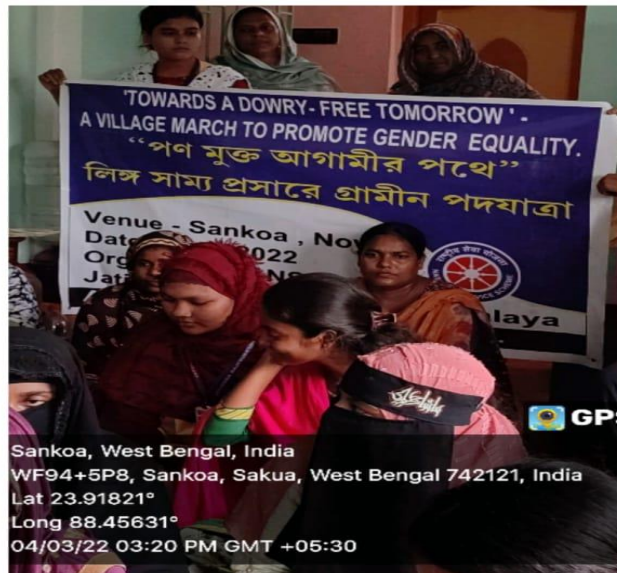
Sankoa, West Bengal, India
WF94+5P8, Sankoa, Sakua, West Bengal 742121, India
Lat 23.91821°
Long 88.45631°
04/03/22 03:06 PM GMT +05:30



Sankoa, West Bengal, India
WF94+5P8, Sankoa, Sakua, West Bengal 742121, India
Lat 23.91821°
Long 88.45631°
04/03/22 03:07 PM GMT +05:30



Sankoa, West Bengal, India
WF94+5P8, Sankoa, Sakua, West Bengal 742121, India
Lat 23.91821°
Long 88.45631°
04/03/22 03:20 PM GMT +05:30



Sankoa, West Bengal, India
WF94+5P8, Sankoa, Sakua, West Bengal 742121, India
Lat 23.91821°
Long 88.45631°
04/03/22 03:20 PM GMT +05:30

13. Tree Plantation at Every Door Step
Date – 15.03.2022



Sankoa, West Bengal, India
WF94+5P8, Sankoa, Sakua, West Bengal 742121, India
Lat 23.91821°
Long 88.45631°
15/03/22 03:53 PM GMT +05:30



Sankoa, West Bengal, India
WF94+5P8, Sankoa, Sakua, West Bengal 742121, India
Lat 23.91821°
Long 88.45631°
15/03/22 03:54 PM GMT +05:30



Sankoa, West Bengal, India
WF94+5P8, Sankoa, Sakua, West Bengal 742121, India
Lat 23.91821°
Long 88.45631°
15/03/22 03:54 PM GMT +05:30



Sankoa, West Bengal, India
WF94+5P8, Sankoa, Sakua, West Bengal 742121, India
Lat 23.91821°
Long 88.45631°
15/03/22 03:54 PM GMT +05:30

15. Wake-up Call: Ending Plastic Dumping in Water Bodies

Date : 14.05.2022



16. Rousing the Tribal People to the Need of Higher Education

Date – 16.05.2022



gal, India
mtala, Raypur, West Bengal 74212
° Long 88.448111°



gal, India
mtala, Raypur, West Bengal 74212
° Long 88.448111°



gal, India
mtala, Raypur, West Bengal 74212
° Long 88.448111°



gal, India
mtala, Raypur, West Bengal 74212
° Long 88.448111°

17. Observance of the Day against Child Labour

Date – 11.06.2022



18. An Encouragement to the Villagers for the Rooftop Gardening
Date – 04.07.2022



19. Reading is Fun: Book Distribution and Public Reading with the Primary School Students

Date – 14.07.2022



Nowda, West Bengal, India
67, Berhampore - Amtala Rd, Nowda, Edrapur, West Bengal
Lat 23.912296°
Long 88.456286°
14/07/22 02:31 PM GMT +05:30



Nowda, West Bengal, India
67, Berhampore - Amtala Rd, Nowda, Edrapur, West Bengal
Lat 23.912296°
Long 88.456286°
14/07/22 02:30 PM GMT +05:30



Nowda, West Bengal, India
67, Berhampore - Amtala Rd, Nowda, Edrapur, West Bengal
Lat 23.912296°
Long 88.456286°
14/07/22 02:32 PM GMT +05:30



Nowda, West Bengal, India
67, Berhampore - Amtala Rd, Nowda, Edrapur, West Bengal
Lat 23.912296°
Long 88.456286°
14/07/22 02:34 PM GMT +05:30


20. Building Awareness Against Early Marriage
Date – 20.07.2022



Amtala, West Bengal, India
WFJ5+X2W, Amtala, Char Suranagapur, West Bengal 74212
Lat 23.932254°
Long 88.457288°
20/07/22 02:14 PM GMT +05:30



Amtala, West Bengal, India
WFJ5+X2W, Amtala, Char Suranagapur, West Bengal 74212
Lat 23.932254°
Long 88.457288°
20/07/22 02:14 PM GMT +05:30



Amtala, West Bengal, India
WFJ5+X2W, Amtala, Char Suranagapur, West Bengal 74212
Lat 23.932254°
Long 88.457288°
20/07/22 02:14 PM GMT +05:30



Amtala, West Bengal, India
WFJ5+X2W, Amtala, Char Suranagapur, West Bengal 74212
Lat 23.932254°
Long 88.457288°
20/07/22 02:13 PM GMT +05:30

21. Reading Is Fun : Book Distribution
Date – 17.08.2022



Amtala, West Bengal, India
WCJX+3JW, Amtala, Raypur, West Bengal 742121, India
Lat 23.930142°
Long 88.449007°
17/08/22 01:34 PM GMT +05:30



Amtala, West Bengal, India
WCJX+3JW, Amtala, Raypur, West Bengal 742121, India
Lat 23.930142°
Long 88.449007°
17/08/22 01:27 PM GMT +05:30



Amtala, West Bengal, India
WCJX+3JW, Amtala, Raypur, West Bengal 742121, India
Lat 23.930142°
Long 88.449007°
17/08/22 01:27 PM GMT +05:30



Amtala, West Bengal, India
WCJX+3JW, Amtala, Raypur, West Bengal 742121, India
Lat 23.930142°
Long 88.449007°
17/08/22 01:26 PM GMT +05:30

22. Students' Credit Card Awareness Camp

Date – 22.11.2022



23. Damaging Impact of junk food on Children's Health
Date – 10.03.2023



24. Lost in the Screen: An Awareness Drive on the Horrors of Mobile Gaming
Date – 10.03.2023



25. Organic Manure is the Future of Indian Agriculture: Rousing the Farmers to the Use of Organic Manure

Date – 13.03.2023



Char Suranagapur, West Bengal, India
WFP5+MF3, near Young Men's Club, Char Suranagapur, West Be
Lat 23.937126°
Long 88.461241°
13/03/23 02:28 PM GMT +05:30

26. An Appeal to Stop the Wastage of Drinking Water
Date – 19.03.2023



27. A Survey on Post COVID-19 Situation
Date – 30.03.2023



28. Rousing the People to the Horrors of Pond Filling

Date – 06.04.2023



29. Protect Your Money: A Village Awareness Drive on Banking Safety
Date – 13.04.2023



West Bengal, India
W, Amtala, Char Suranagapur, West Bengal 742121, India
° Long 88.457804°



West Bengal, India
W, Amtala, Char Suranagapur, West Bengal 742121, India
° Long 88.457804°



West Bengal, India
W, Amtala, Char Suranagapur, West Bengal 742121, India
° Long 88.457804°



West Bengal, India
W, Amtala, Char Suranagapur, West Bengal 742121, India
° Long 88.457804°



West Bengal, India
W, Amtala, Char Suranagapur, West Bengal 742121, India
° Long 88.457804°



West Bengal, India
W, Amtala, Char Suranagapur, West Bengal 742121, India
° Long 88.457804°

30. Reading is Fun: Book Distribution and Public Reading with the Primary Students

Date – 03.05.2023



Char Suranagapur, West Bengal, India
WFP5+MF3, near Young Men's Club, Char Suranagapur, West Bengal
Lat 23.937126°
Long 88.461241°
03/05/23 01:11 PM GMT +05:30



Char Suranagapur, West Bengal, India
WFP5+MF3, near Young Men's Club, Char Suranagapur, West Bengal
Lat 23.937126°
Long 88.461241°
03/05/23 01:05 PM GMT +05:30



Char Suranagapur, West Bengal, India
WFP5+MF3, near Young Men's Club, Char Suranagapur, West Bengal
Lat 23.937126°
Long 88.461241°
03/05/23 01:22 PM GMT +05:30



ATTESTED

P. K. Roy

Principal
Jatindra - Rajendra Mahavidyalaya
P.O.- Amtala, Dist.- Murshidabad

Mukham

Programme Officer
N.S.S. Unit-I
J.R. Mahavidyalaya
Amtala, Murshidabad

[Signature]

Programme Officer
N.S.S. Unit-I
J.R. Mahavidyalaya
Amtala, Murshidabad

Geelali Bera

Teacher-in-Charge
Jatindra-Rajendra Mahavidyalaya
P.O. Amtala, Dist. Murshidabad